


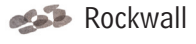








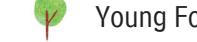




**TRAILS (PLEASE REMAIN ON MARKED TRAILS)**

- |   |   |  |
|---|---|--|
|  Lower Meadow Trail<br>.3 miles  |  Web of Life Trail<br>.8 miles |  Geology Trail<br>1.8 miles             |
|  Maple History Trail<br>.5 miles |  Succession Trail<br>1.1 miles |  Perimeter Trail<br>1.8, 2 or 2.5 miles |

**MAP KEY**

- |   |  |  |  |
|---|--|--|--|
|  Bench       |  Bridge           |  Rockwall       |  Summer Flowers |
|  Boulder     |  Butterfly Garden |  Wetland        |  Mature Forest  |
|  Nesting Box |  Shelter          |  Spring Flowers |  Young Forest   |

**+** In case of Emergencies call GCV&M security at 585-943-3994

Special thanks to Tom Johnson, one of Genesee Country Village & Museum's long-time volunteers, for his passionate commitment to the museum and for making the GCV&M trail map possible.

**gcv&m**  
NATURE CENTER TRAIL MAP